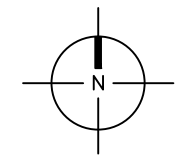
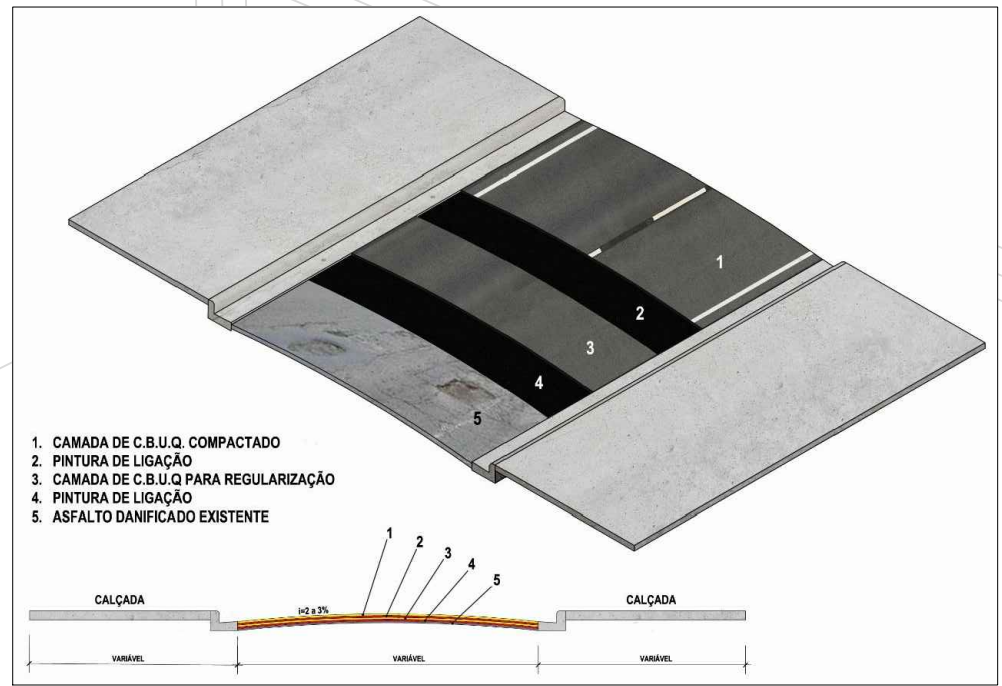
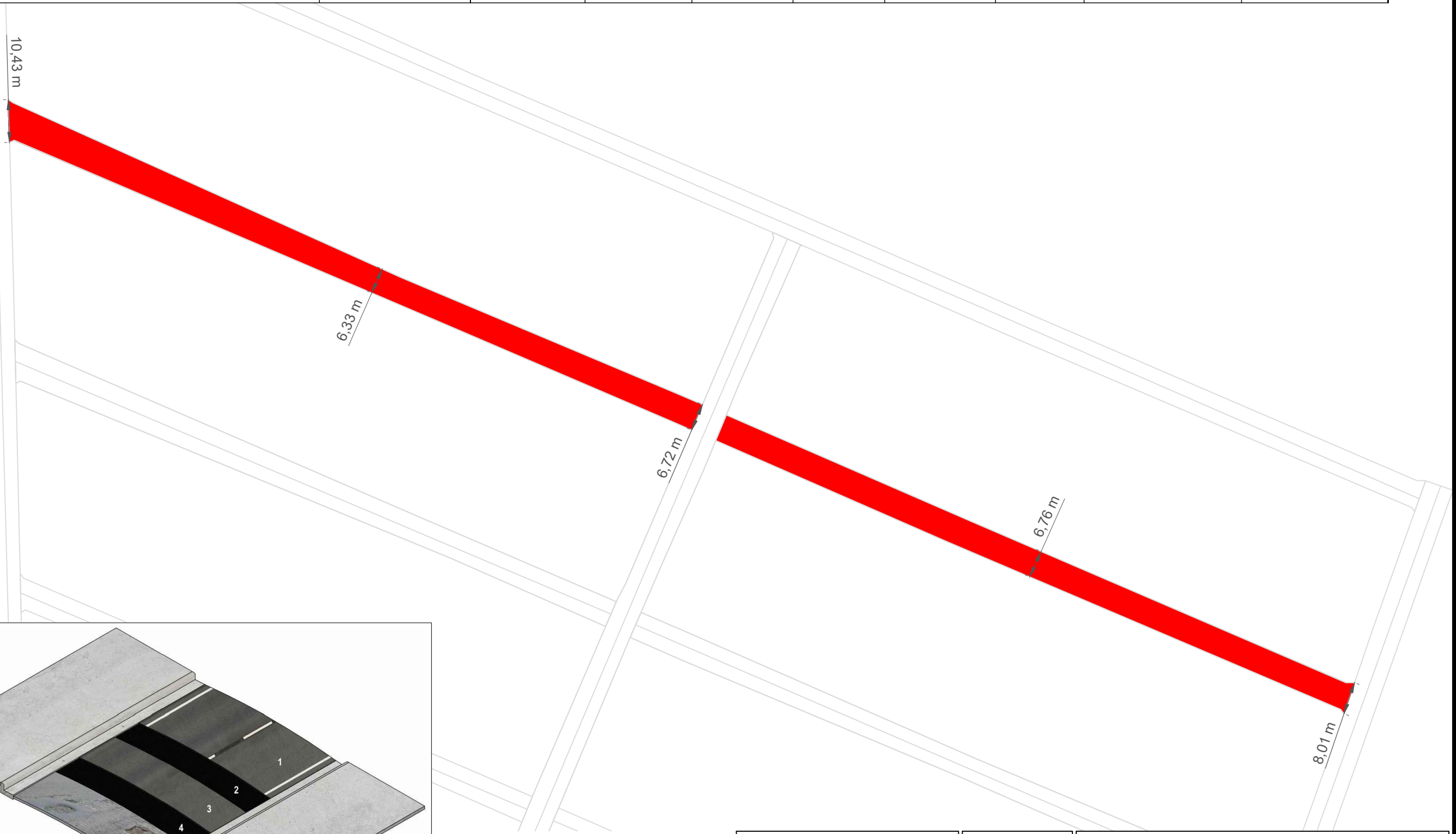


**QUADRO DE VIAS**

NOME DA RUA	BAIRRO	ÁREA (m²)	PERÍMETRO (m)	EXTENSÃO (m)	LARGURA MÉDIA (m)	ESPESSURA (m)	VOLUME (m³)	COORD. INICIAL	COORD. FINAL
RUA PEDRO FONTINELE	SANTA BENEDITA	1.264,63	382,69	182,55	6,93	0,045	56,91	-3.170087°, -52.190455°	-3.168822°, -52.193363°
RUA PEDRO FONTINELES	SANTA BENEDITA	1.119,51	348,36	166,90	6,71	0,045	50,38	-3.169468°, -52.191881°	-3.168876°, -52.193340°



PROJETO: <b>RUA PEDRO FONTINELE</b>	
ENDEREÇO: SANTA BENEDITA - NOVA ALTAMIRA - ALTAMIRA - PA	<b>25</b>
PRANCHA: <b>IMPLANTAÇÃO</b>	<b>44</b>
ESCALA: 1/1000	DATA: 09/12/2019