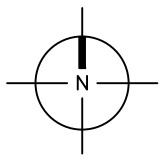
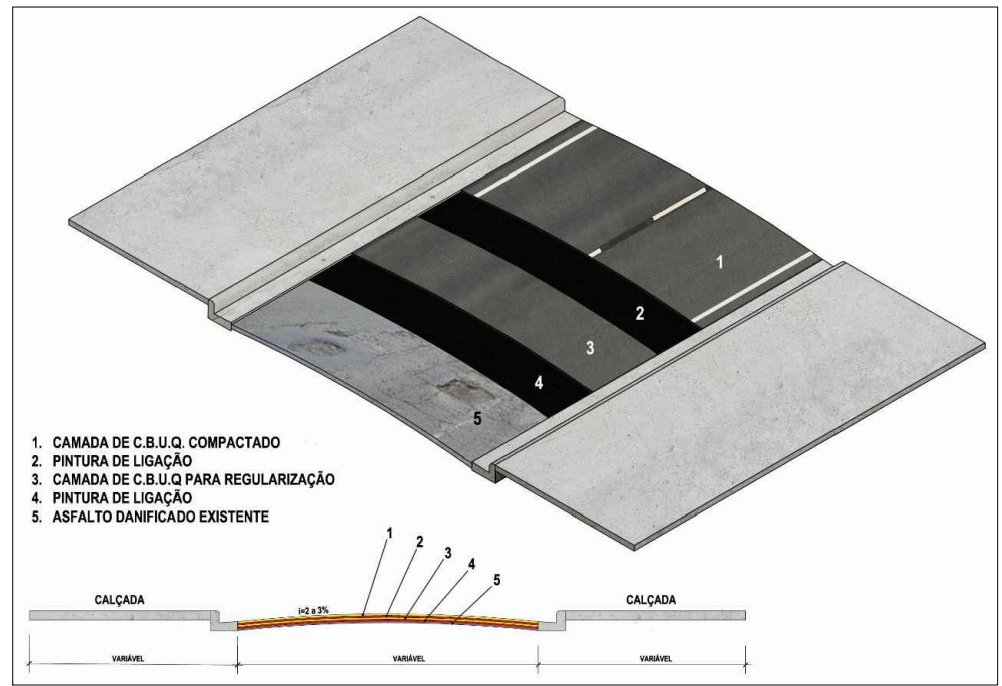
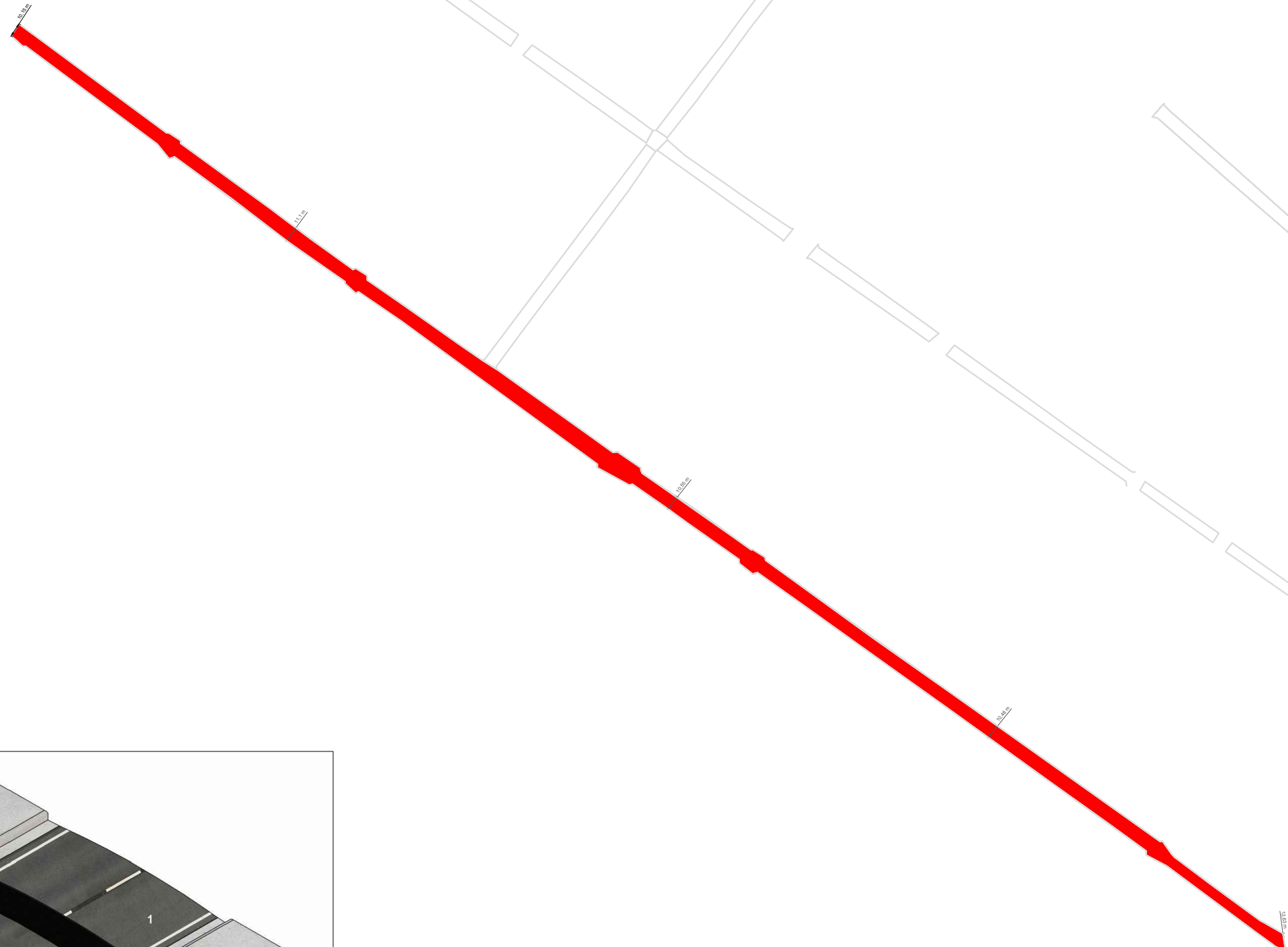


QUADRO DE VIAS

NOME DA RUA	BAIRRO	ÁREA (m²)	PERÍMETRO (m)	EXTENSÃO (m)	LARGURA MÉDIA (m)	ESPESSURA (m)	VOLUME (m³)	COORD. INICIAL	COORD. FINAL
TRAVESSA PEDRO GOMES	CENTRO	11.886,02	2.271,08	1.108,67	10,72	0,045	534,87	-3.205283°,-52.219320°	-3.211118°,-52.211174°



PROJETO: TRAVESSA PEDRO GOMES	
ENDEREÇO: CENTRO - ALTAMIRA - PA	27
PRANCHA: IMPLANTAÇÃO	44
ESCALA: 1/3500	DATA: 09/12/2019