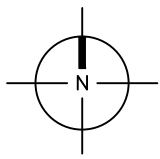
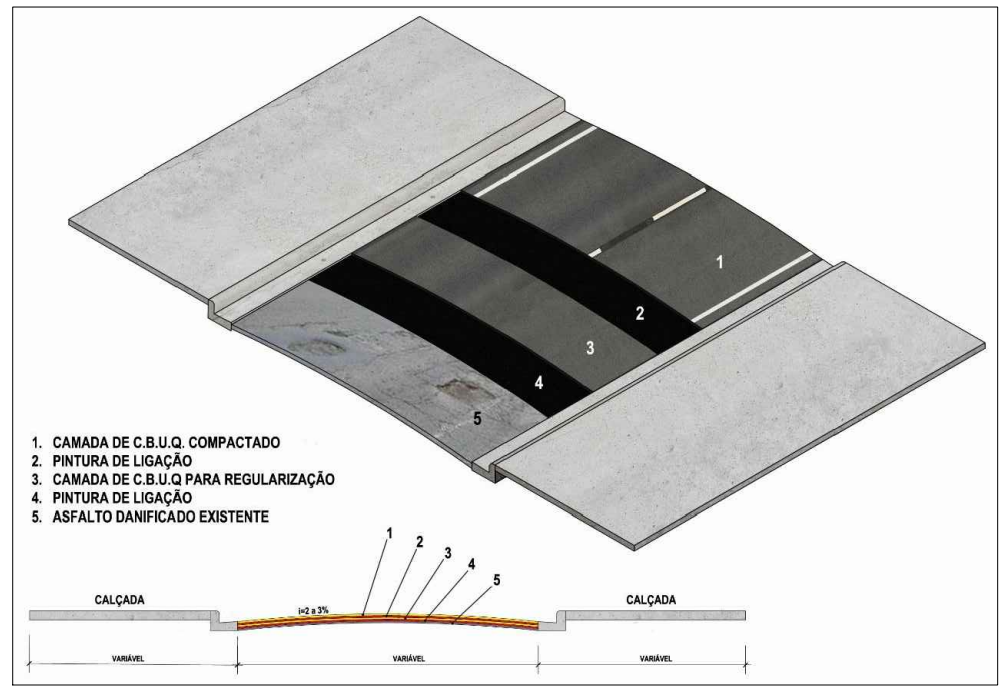
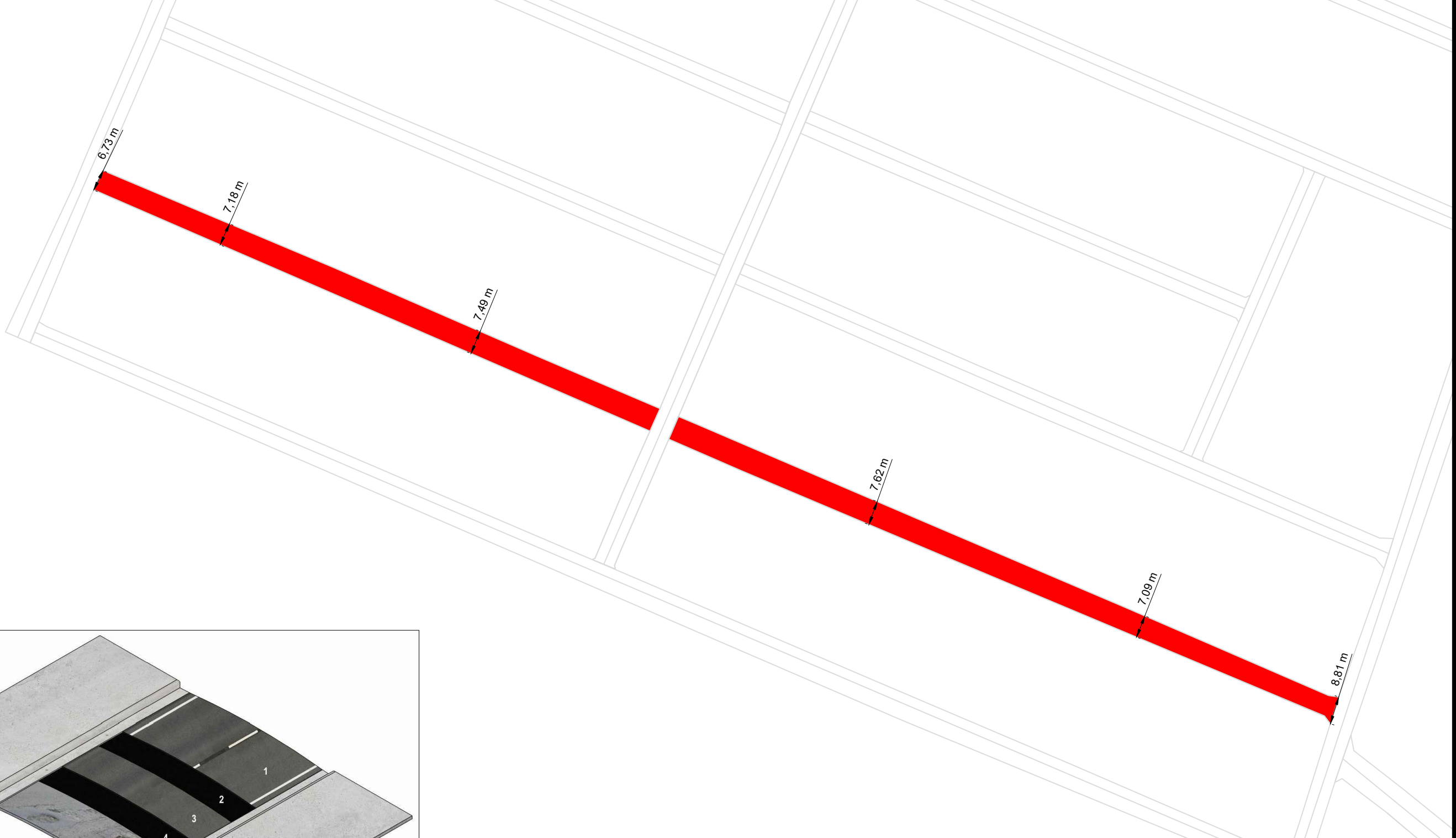


**QUADRO DE VIAS**

NOME DA RUA	BAIRRO	ÁREA (m²)	PERÍMETRO (m)	EXTENSÃO (m)	LARGURA MÉDIA (m)	ESPESSURA (m)	VOLUME (m³)	COORD. INICIAL	COORD. FINAL
RUA EDLA VIEIRA	SANTA BENEDITA	3.041,27	860,61	414,55	7,34	0,045	136,86	-3.175474°, -52.192202°	-3.174051°, -52.195615°



PROJETO: <b>RUA EDLA VIEIRA</b>		<b>32</b> <b>44</b>
ENDEREÇO: SANTA BENEDITA - NOVA ALTAMIRA - ALTAMIRA - PA		
PRANCHA: <b>IMPLANTAÇÃO</b>		DATA: 09/12/2019
ESCALA: 1/1300		