
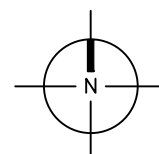
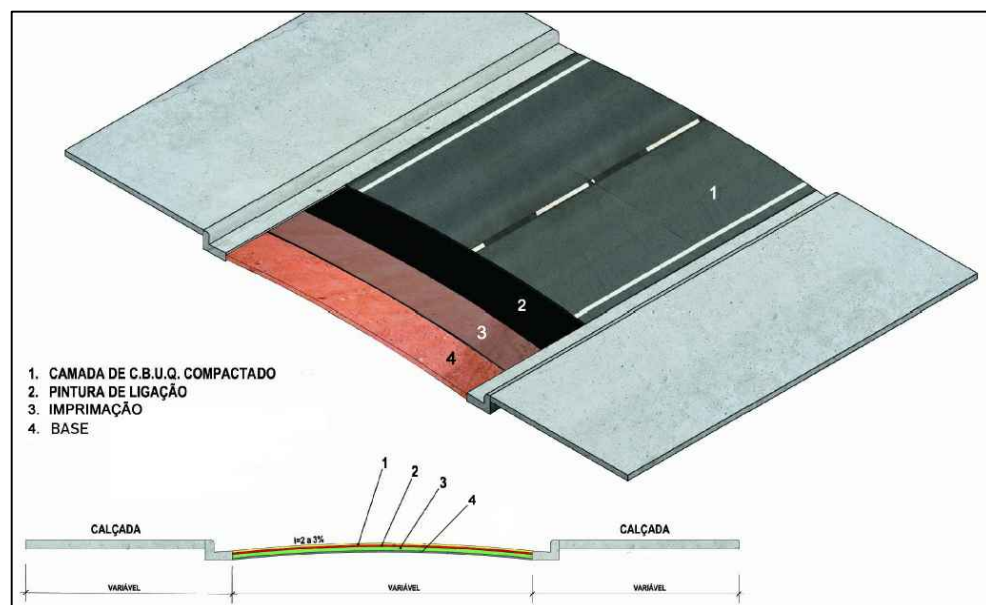
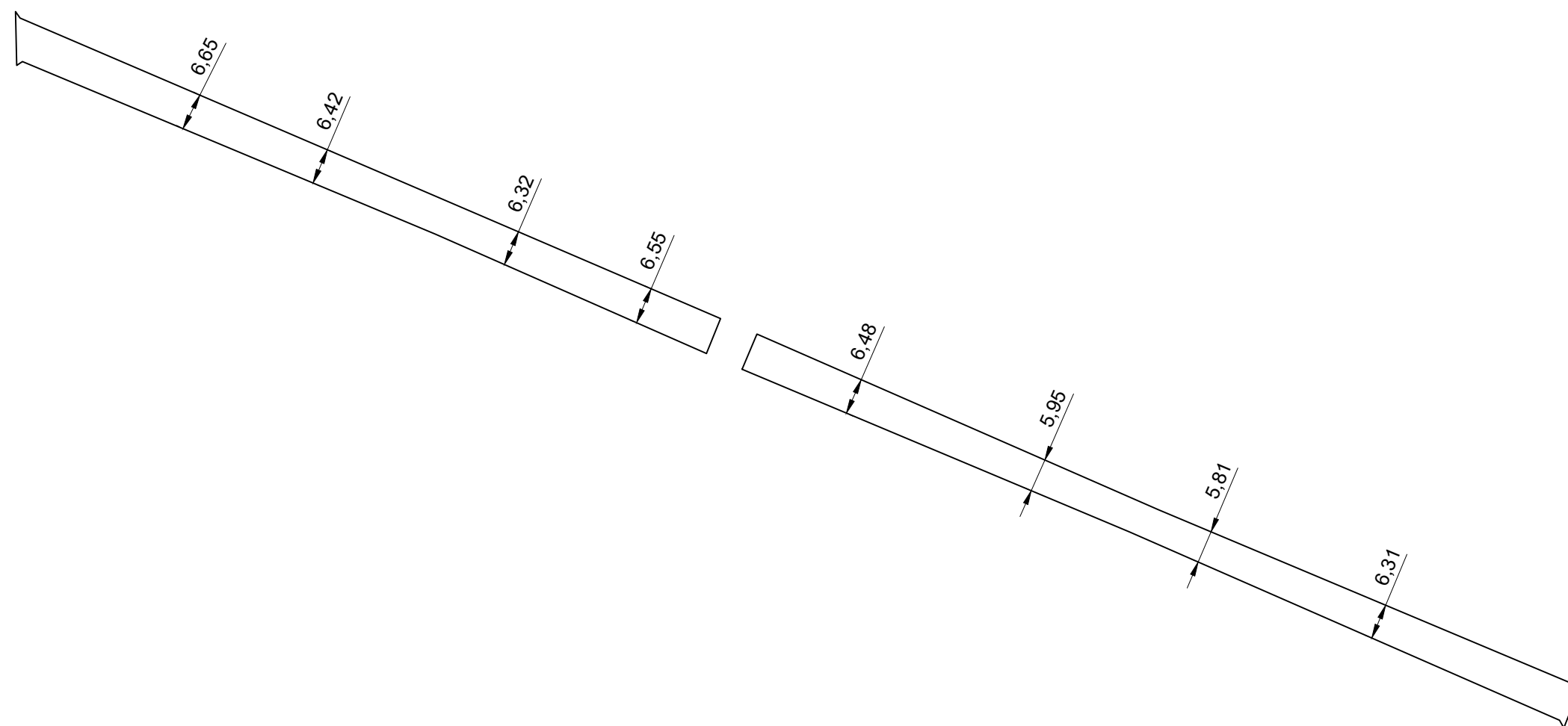


VIAS PARA PAVIMENTAÇÃO NA SEDE DO MUNICÍPIO DE ALTAMIRA - PA

ITEM	LOGRADOURO	BAIRRO	ÁREA (m <sup>2</sup> )	PERÍMETRO (m)	EXTENSÃO (m)	LARG. MÉDIA (m)	ESPESSURA (m)	VOLUME DE CBUQ (m <sup>3</sup> )	COORD. INICIAL	COORD. FINAL
35	RUA FRANCISCO ALVES DA SILVA	SANTA BENEDITA	1.864,76	617,95	308,98	6,04	0,045	83,91	-3.170981°,-52.190888°	-3.169919°,-52.193308°



PROJETO: RUA FRANCISCO ALVES DA SILVA	
MUNICÍPIO: ALTAMIRA - PA	35
PRANCHA: IMPLANTAÇÃO	61
ESCALA: 1/1000	DATA: 24/03/2020