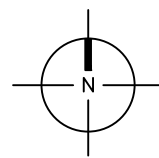
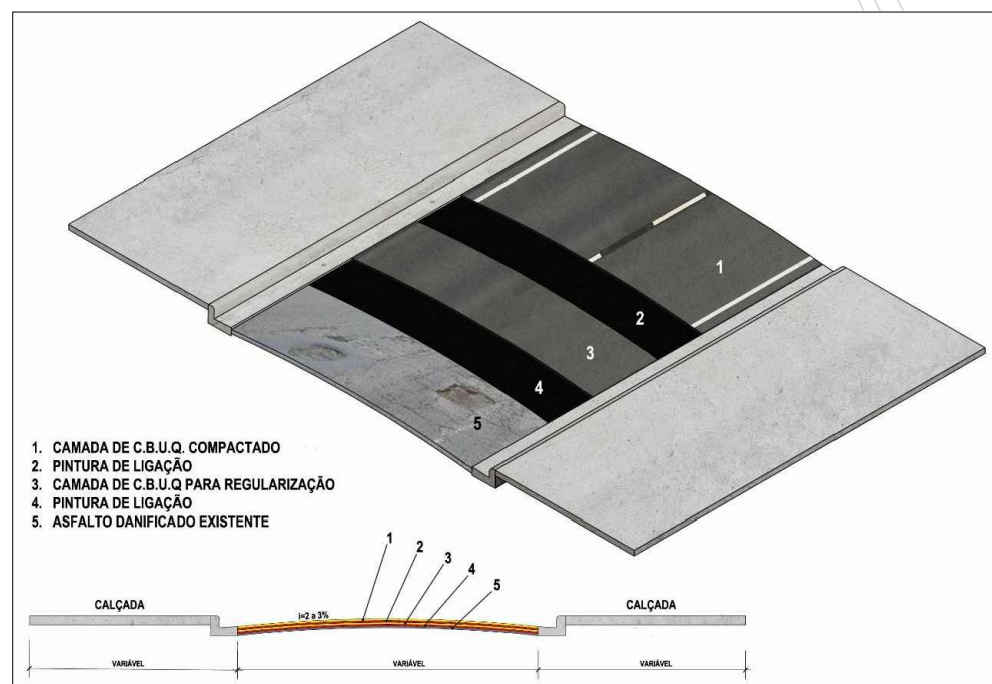
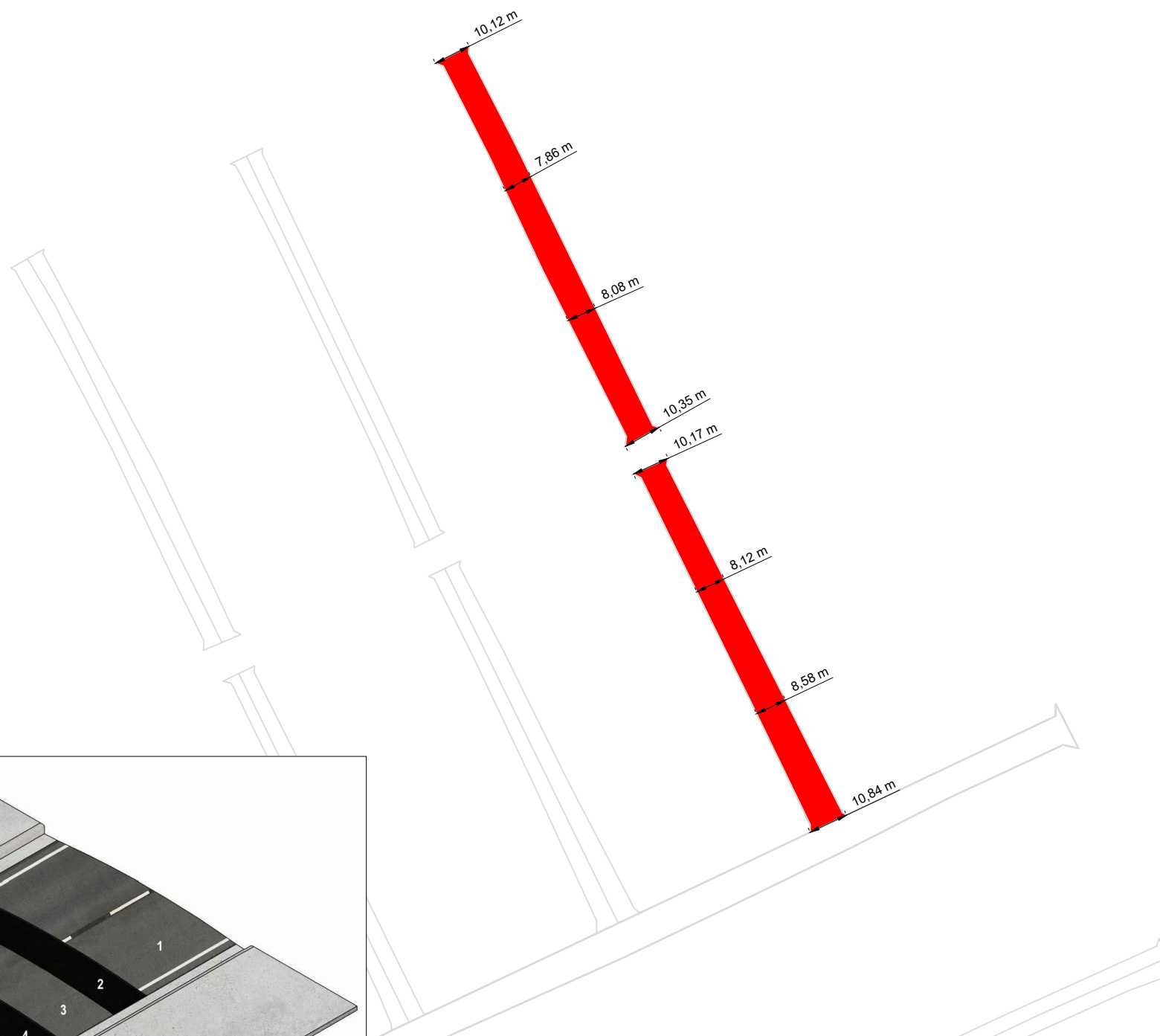


QUADRO DE VIAS

NOME DA RUA	BAIRRO	ÁREA (m²)	PERÍMETRO (m)	EXTENSÃO (m)	LARGURA MÉDIA (m)	ESPESSURA (m)	VOLUME (m³)	COORD. INICIAL	COORD. FINAL
RUA 01	SANTA ANA	1.804,84	487,52	221,43	8,15	0,045	81,22	-3.186363°, -52.223609°	-3.184538°, -52.224446°



PROJETO: RUA 01	
ENDEREÇO: SANTA ANA - ALTAMIRA - PA	
PRANCHA: IMPLANTAÇÃO	
ESCALA: 1/1500	