
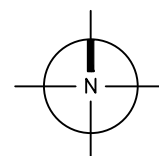
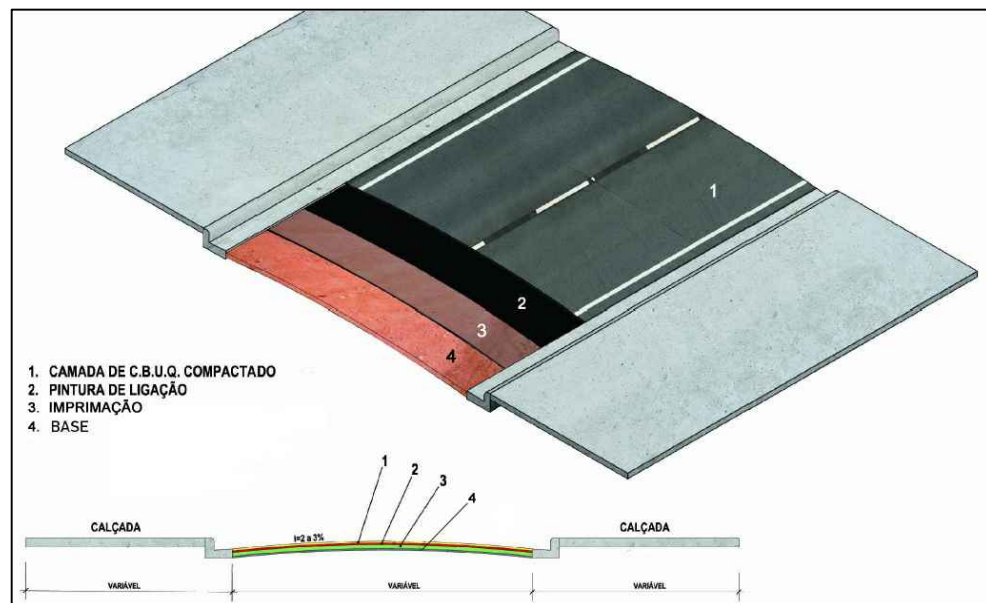
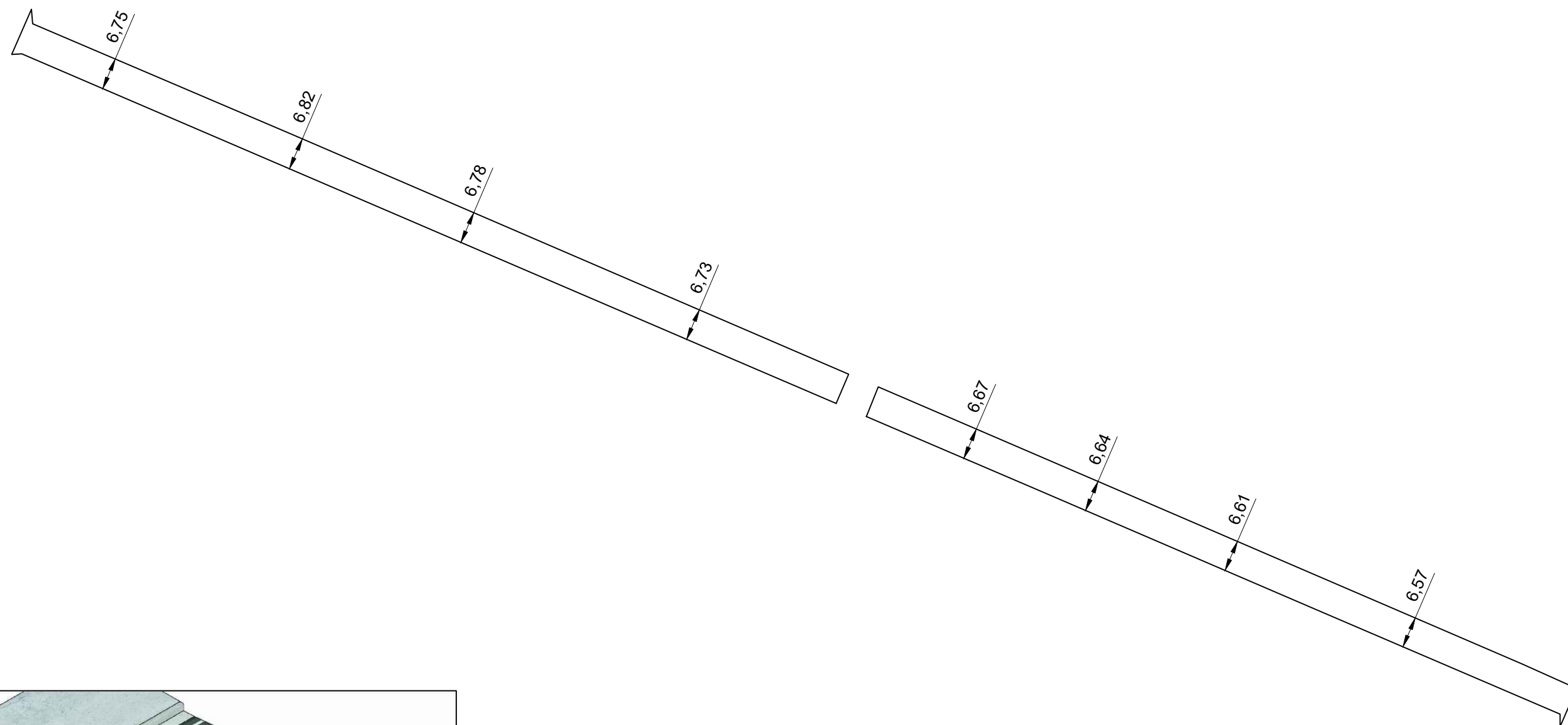


VIAS PARA PAVIMENTAÇÃO NA SEDE DO MUNICÍPIO DE ALTAMIRA - PA

ITEM	LOGRADOURO	BAIRRO	ÁREA (m²)	PERÍMETRO (m)	EXTENSÃO (m)	LARG. MÉDIA (m)	ESPESSURA (m)	VOLUME DE CBUQ (m³)	COORD. INICIAL	COORD. FINAL
39	RUA FRANCISCO CAETANO DE SOUSA	SANTA BENEDITA	2.332,42	733,61	366,80	6,36	0,045	104,96	-3.172634°, -52.191614°	-3.171506°, -52.194506°



PROJETO: RUA FRANCISCO CAETANO DE SOUSA	
MUNICÍPIO: ALTAMIRA - PA	39
PRANCHA: IMPLANTAÇÃO	61
ESCALA: 1/1000	DATA: 24/03/2020