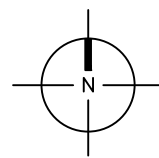
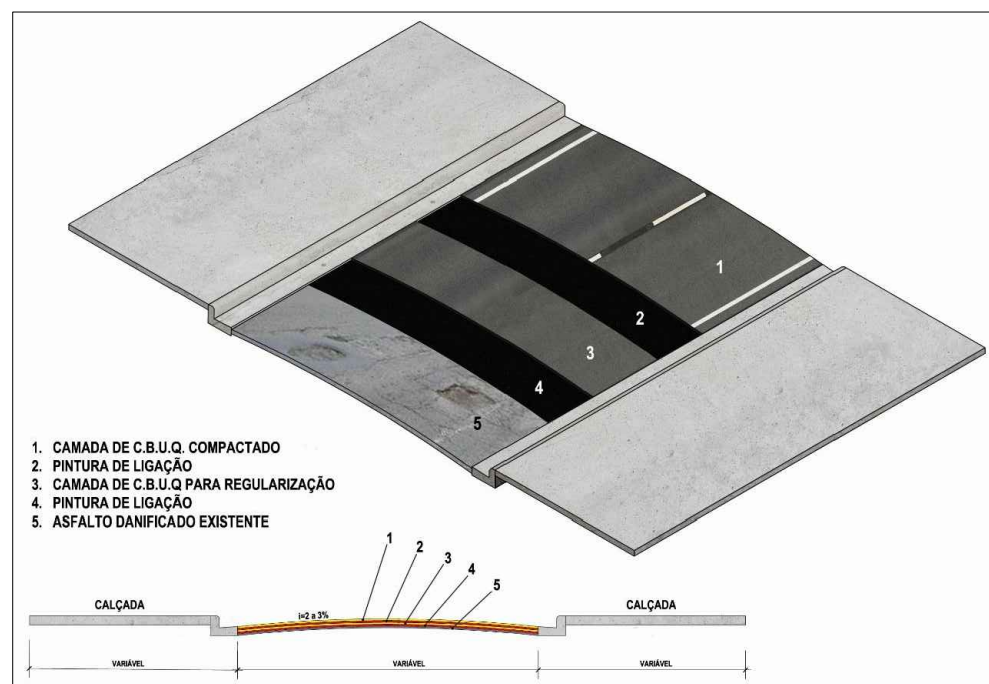
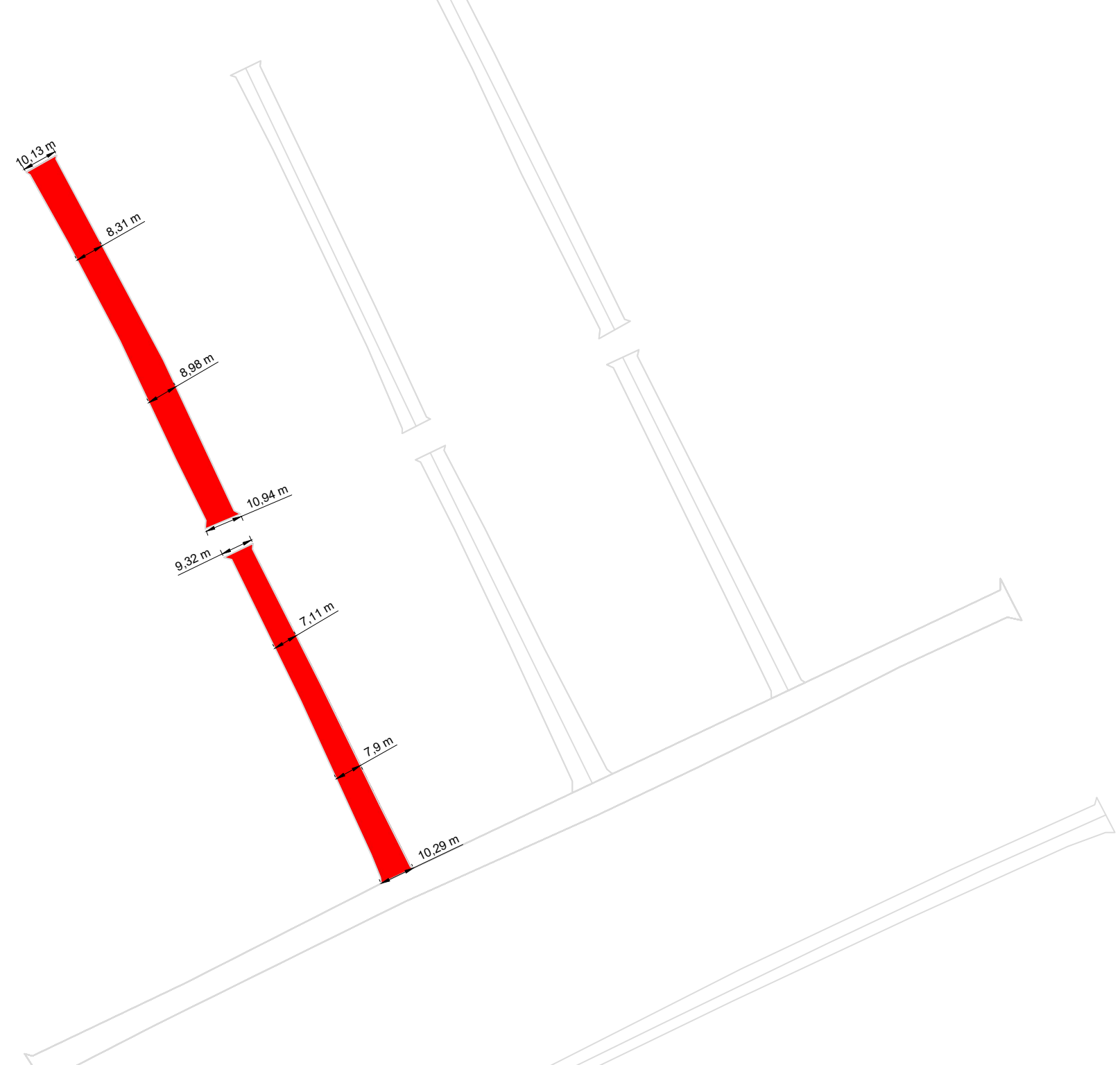
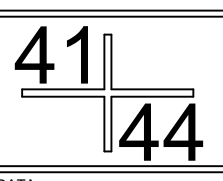


### QUADRO DE VIAS

NOME DA RUA	BAIRRO	ÁREA (m²)	PERÍMETRO (m)	EXTENSÃO (m)	LARGURA MÉDIA (m)	ESPESSURA (m)	VOLUME (m³)	COORD. INICIAL	COORD. FINAL
RUA 03	SANTA ANA	1.788,64	482,31	219,47	8,15	0,045	80,49	-3.186936°, -52.224641°	-3.184964°, -52.225508°



PROJETO: <b>RUA 03</b>	
ENDEREÇO: SANTA ANA - ALTAMIRA - PA	
PRANCHA: <b>IMPLANTAÇÃO</b>	DATA: 09/12/2019
ESCALA: 1/1500	